

# The Long Paddock Touring Route Cobb Highway NSW

---

Encompassing The Murray, Deniliquin, Conargo,  
Hay and Central Darling Regions

2nd Edition



**TheLongPaddock**  
Cobb Highway Touring Route

[www.thelongpaddock.com.au](http://www.thelongpaddock.com.au)



Ivanhoe



Wilcannia



Booligal



Hay



Booroorban



Wanganella



Deniliquin



Echuca / Moama



Mathoura



Echuca / Moama

Mathoura

Deniliquin

Pretty Pine

Wanganella

39km

34km

18km

27km



## Welcome

Welcome to The Long Paddock - Cobb Highway Touring Route which follows The Cobb Highway (named for the famous coach company) from Echuca Moama on the Victorian border, through to Wilcannia, leading to the iconic outback towns of Bourke, Broken Hill and White Cliffs.

This visitors' guide contains information on each of the major towns and villages through which the touring route passes. It is divided into colour coded sections so you can easily find each region on the route, historical information on the towns and villages, accommodation options, attractions and places to eat and drink. As you travel along the touring route look for The Long Paddock Visitors Site road signs - these indicate the location of the 47 Long Paddock information panels located along the route and within the towns. They tell the history of the region in words and images and are a great way to get to know the area. They also indicate the location of our eleven amazing sculptures - take a moment to stop and grab a photo with these stunning artworks.

Each region is home to one of the five major rivers in central NSW - The Darling, Lachlan, Murrumbidgee, Edward and Murray. The rivers provide a great place to stop and rest and throw a line in or for the more adventurous, have a water ski or canoe trip.

If you really want to get a feel for the area pick up The Long Paddock audio tour CD (available for purchase at the Mathoura, Deniliquin and Hay Visitor Information Centres). The tour will guide you across the route at your own pace and let you in on some local knowledge and a few tall tales.

We hope you enjoy your stay while you *drive the drovers dream!*

Photography credits:

Don Fuchs, Mike Newling, Tourism NSW,  
Margie McClelland, Sandra Ireson,  
Leanne Whitely, Rhonda Nevinson and  
Alex Leitao



## Contents

History .....	4
Sculptures .....	5
Itineraries .....	6
Murray Region (Echuca-Moama, Mathoura, Bunnaloo, Womboota & Caldwell) .....	8
Deniliquin Region .....	16
Conargo Region (Pretty Pine, Wanganella, Boorooban, Conargo, Blighty & Mayrung) .....	22
Hay Region (Hay, One Tree, Booligal, Maude & Oxley) .....	26
Central Darling Region (Ivanhoe, Wilcannia, Menindee, White Cliffs, Mossgiel and Tilpa) .....	34
Distance Grid .....	39

The Long Paddock would like to acknowledge all of the traditional land owners, some of whom played an important role in the development of the stock route.

Thanks for visiting! When you visit The Long Paddock you help to keep our towns and villages thriving.

Boorooban

Hay

Booligal

Ivanhoe

Wilcannia

36km

49km

72km

131km

182km

# The Long Paddock

The modern Cobb Highway follows part of the great network of stock routes that became known as "The Long Paddock" - a historic web of tracks and trails linking stock-breeding areas of inland NSW and Queensland with emerging markets in Victoria. It also provided an escape route from drought when the seasons failed. The Long Paddock is still a working stock route which provides us with a link to times and landscapes that are long since altered.



## The History of The Long Paddock

As their flocks increased in numbers the early NSW graziers began looking for markets other than Sydney. In 1824 Hume and Hovell blazed a trail south to the eventual site of Melbourne which, by 1836 was growing rapidly. Adelaide was founded at about the same time and both settlements needed food while their agricultural industries were establishing.

The rivers were vital to the early overlanders. Travelling stock cannot go more than two days without water so the early stock routes followed the streams which were the only reliable water source. Those bound for Adelaide had several choices. The Darling rises in Queensland, joining the Murray near Mildura. The Lachlan, rising near Crookwell NSW, flows into the Murrumbidgee which could be followed from the Monaro region, beyond Canberra. In fact, most of the settled areas west of the Great Divide could easily access these western-flowing rivers.

The overlanders were looking for more than markets. Crossing the continent, they examined the potential of the vast areas of unsettled land through which they travelled. Many either relocated or expanded to places which had

caught their eye. By 1840 most of the eastern Riverina was settled, squatters taking up vast runs which they stocked with sheep and cattle. The first station established on what is now the Cobb Highway was Moira, between Moama and Mathoura, taken up by Henry Sayer Lewes, in August 1842. In 1851 gold was discovered in Victoria. Men (and a handful of women) flocked to the diggings from all over the world. Very few were vegetarians and the demand for fresh meat (there was no refrigeration then) sent stock prices soaring. Men like James Maiden, who had an inn and punt at what is now Moama, bought whole herds of stock and drove them to the goldfields.

Deniliquin, originally a station owned by Benjamin Boyd's Royal Bank, became a natural congregating point for south-bound stock. From 1847 it had a punt - vital for crossing sheep over the Edward River. It was not long before Deniliquin became an important livestock selling centre, eclipsing Moama. Mobs from as far away as northern NSW and even Queensland began streaming through the town, often changing hands for their final journey south. The legend of The Long Paddock had begun.

## The Long Paddock Information Panels

The information panels are located at significant sites along the Cobb Highway. They are a wonderful mixture of truths, tales and images! To really experience the drovers' dream stop at each panel and become part of The Long Paddock. Watch for The Long Paddock Visitor Site signs telling you when the next sign is coming up.

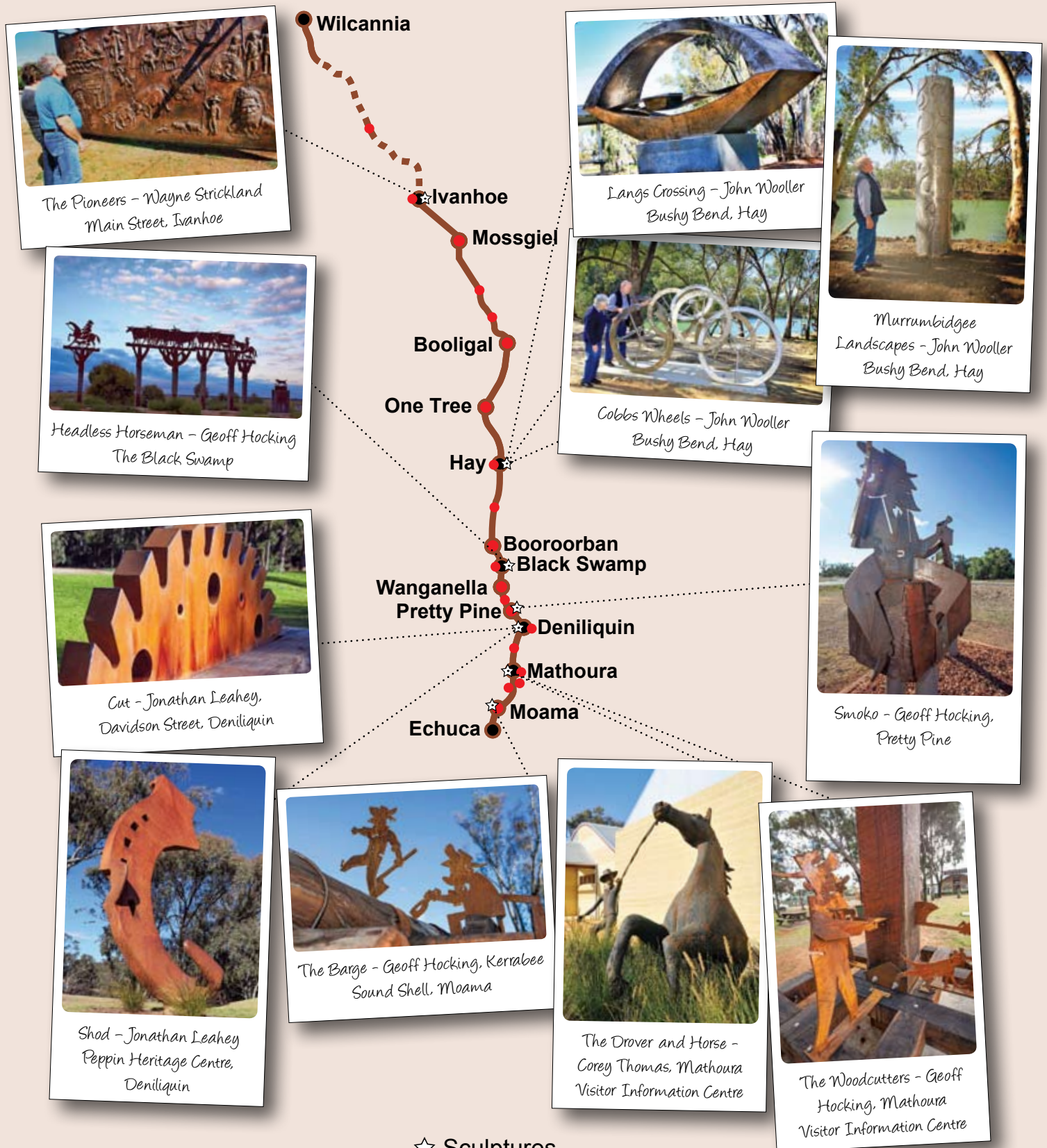


Information panels  
Become part of the Long Paddock



# Sculptures of The Long Paddock

The Long Paddock boasts eleven major public artworks that tell our story. Over 600km - the sculptures make the largest art gallery in the world!



☆ Sculptures

● Information panels



# Itineraries

## Heritage

### INTRO

*The Long Paddock offers a wealth of history - from pastoral and social heritage through to natural history. If history is 'your thing', you'll find a museum and heritage walk in almost every town! Make sure you pick up a copy of The Long Paddock Audio CD - this will provide you with a great overview of significant historical sites and the folklore of The Long Paddock.*

### DAY 1

- Visit the Echuca Wharf and take a ride (and lunch!) on a paddlesteamer
- Wander through 'Old Moama', down Chanter Street then head north to Mathoura to view the display at the Visitor Information Centre

### DAY 2

- Visit the Peppin Heritage Centre, then head to the Edward River to take the Long Paddock walk
- Take the town heritage walk then visit the Pioneer Steam Museum

### DAY 3

- Visit the Peppin Ram Memorial at Wanganella, while you are there read about the history of the Cobb & Co
- View the Headless Horseman Sculpture at the Black Swamp and stop at the historic Boorooban Pub
- Start your tour of Hay's five museums with a visit to Shear Outback; The Australian Shearer's Hall of Fame
- Follow this with a visit to Bishop's Lodge Historic House
- Finish your afternoon by exploring the town via the Heritage Walk

### DAY 4

- Visit The Hay Gaol then experience the Hay Internment & Prisoner of War Camps Interpretive Centre, housed at Hay's historic railway station
- Learn more about Hay's war time contribution at the Hay War Memorial High School Museum in Pine Street

### DAY 5

- Head north to the One Tree Hotel - a former Cobb & Co Changing Station and view the giant Theodolite - a memorial to explorer and surveyor John Oxley at Booligal
- Take the Ivanhoe town heritage walk and stop and see The Long Paddock mural - 'The Pioneers', which provides a great visual depiction of the history of Ivanhoe

### DAY 6

- Make your way to the Athenaeum Library (1883) now the town's Pioneer Museum while visiting the beautiful sandstone buildings in Wilcannia

**Love your history and want to keep going?**  
*Check out the amazing historical opal field at White Cliffs and the beautifully restored colonial buildings at Milparinka. Head onto Bourke to check out the 'Back of Bourke' Exhibition Centre.*

## Nature, fishing and birdwatching

### INTRO

*The Long Paddock boasts some of the best fishing, bird watching and untouched nature in Australia. With the route crossing five of Australia's most significant rivers - The Murray, The Edward, The Murrumbidgee, The Lachlan and The Darling. This is great country for enjoying nature at its best.*

### DAY 1

- What could be better than fishing the Mighty Murray? • If you love your fishing, the best experiences are to be had downstream towards Torrumbarry or upstream at the Barmah and Moira Forests
- Head north to Mathoura and the Murray Valley National Parks where you can hike, cycle or drive through the park — camp overnight or have a picnic by the river
- Take some time to view the amazing bird life at the Reeds Bed Bird Hide and visit the Moira Wetlands

### DAY 2

- Head to Deniliquin where the Edward River is famous Australia wide for its fishing, in particular as home to the Murray Cod
- Wander to the Island Sanctuary for some great birding — keep an eye out for platypus as you go
- Ask about a bird watching tour at the Deniliquin Visitor Information Centre

### DAY 3

- Heading north you will cross The Billabong Creek at Wanganella - it is said to be the longest 'creek' in Australia, and fishermen will delight in finding the elusive Murray Cod here
- There are some good birding spots along the Cobb Highway as you head north. In wet years, many birds are attracted to the Black Swamp between Deniliquin and Hay. The area is also home to the rare and endangered Plains Wanderer
- Head north to Hay where you can throw a line in mighty Murrumbidgee - the best times of year to fish are the Autumn months.
- Head north for a short trip to the Sunset Viewing Area. An information panel explains the flora of the region and you can view the sunset from the flattest place in the southern hemisphere
- Why not make a day trip to Balranald and the historic Yanga National Park that offers great hiking and cycling and all that Yanga Lake has to offer

### DAY 4

- The Lachlan River at Booligal is a popular fishing spot with large cod, perch and catfish to be had
- Stop in at Booligal Station National Park for a break, the nearby wetland is home to a large ibis rookery of national significance

### DAY 5

- From Ivanhoe why not head to Mungo National Park for a true outback nature experience
- Or continue on The Long Paddock to Wilcannia where the Darling River provides some great fishing spots

### Planning to continue your adventure?

*Why not follow the Darling River Run north — check out Tilpa, Louth, Bourke & finish with the 40,000 year old Aboriginal Fish Traps in Brewarrina?*





## Food, Wine, Great Outback Pubs & Grub

### INTRO

*Discover the perfect picnic spot, bush tucker, quirky pubs and great country fare that The Long Paddock has on offer....*

### DAY 1

- If you're in Echuca on the 1st, 3rd or 5th Saturday of the month, make sure you drop into the Farmer's Market
- Echuca Moama has earned a solid reputation for its food and wines and you can experience its many wonders along the Food and Wine Trail
- Take your taste buds on a culinary tour of the Backroads Trail (grab a brochure from the Mathoura Visitor Centre)- you'll find an amazing array of delicious delights including mead, avocados, wines, honey, olives and citrus fruit - and even English-style pork pies and haggis

### DAY 2

- The Mathoura Visitor & Business Centre invites people to taste the many local wines that are on sale within the Centre. Just down the road from the Visitor's Centre, you'll find fresh farm produce in season during the winter months at the Redgum Mandarin Stall on the Cobb Highway
- Head north to Deniliquin - no shortage of country pubs here! Why not head out to Warragoon for an on farm dining experience at the Long Table Cafe

### DAY 3

- A great place for breakfast in Deniliquin is The Crossing Café which works in partnership with local suppliers to bring you superbly fresh produce. Drop into the Visitor Information Centre just next door to the café and choose from some of the amazing home made jams and relishes - all from local produce
- Head out to Conargo for lunch at the famous Conargo Pub before stopping in at Clancy's of Conargo Winery where visitors can enjoy cellar door tasting's and winery tours
- Head north to the historic Royal Mail Hotel at Boorooban

### DAY 4

- In Hay you'll find a wide variety of fruit and vegetables all locally grown, picked and packaged - drop into the Visitor Information Centre in Moppett Street to enquire about tours through the Market Garden areas of Hay
- There are an array of country hotels in Hay, all of which are located within walking distance of the main street
- Stay overnight at the Duke of Edinburgh Hotel in Booligal. Here you'll find a cold beer, friendly locals and a place to rest your head for the night

### DAY 5

- Visit Wilcannia and be sure to stop in at the Ivanhoe Pub on your way through town
- At White Cliffs dine underground for a truly unique experience

### Still Hungry... fancy a drink?

*If you feel like continuing your food, wine & outback grub tour there are plenty of other gastronomic delights waiting for you further down the track! Travelling further north? Why not follow the Darling River Run and catch your own dinner at Trilby Station near Louth, where you can fish for cod or yabbies for your own outback BBQ. Head to Tilpa for a cold one in the famous Royal Hotel.*

## Arts & Culture

### INTRO

*You will be delighted at the rich and diverse arts and cultural heritage of this region. Explore the Sculptures and discover local artisans, open studio programs and indigenous arts - you'll find your fill of arts along The Long Paddock!*

### DAY 1

- Pick up a local Arts & Culture Tour Itinerary from the Echuca Moama Visitor Information Centre. Visit 'The Barge' by Geoff Hocking and on your way out of Moama, visit the hand carved sculpture of James Maiden at the Moama Adventure Playpark
- Admire original Redgum craft in the Mathoura Visitor Information Centre and view The Long Paddock sculptures, 'The Drover and Horse' by Corey Thomas and 'The Woodcutters' by Geoff Hocking
- In Deni check out Transmute the mosaic ute and see The Long Paddock sculptures "Shod" and "Cut" by Jonathan Leahey
- Visit the Peppin Heritage Centre Gallery Space, where a variety of temporary exhibitions are on display throughout the year

### DAY 2

- Head to 'East Tolans' to view the amazing sculpture garden (check with Visitor Information Centre staff first)
- Visit the Peppin Ram memorial at Wanganella
- Head north and you'll see the amazing Long Paddock 'Headless Horseman' sculptural installation by Geoff Hocking

### DAY 3

- In Hay start the day by seeing if you can 'get lost' in the 'Round-Up Maze' at Shear Outback!
- Drop into the Visiting Exhibitions Gallery while you are here
- Explore the sculptural trail by artist John Wooller (located at the southern end of town). While you are here, take a look at the Warakirri Murals under the bridge
- Visit the Chris McClelland gallery and view his internationally award winning art

### DAY 4

- Head to Ivanhoe to see 'The Pioneers', a spectacular three dimensional mural by Wayne Strickland that documents the history of the Ivanhoe district
- In Wilcannia you'll find an amazing treasure trove of traditional indigenous craftspeople - it's well worth exploring this area and a great way to finish your arts tour of The Long Paddock!

### Want more?

*To continue your arts exploration, we recommend you travel westwards to Broken Hill... known for its outstanding Outback artists, rich indigenous culture and amazing Sculpture Symposium or Bourke which has a rich artist community.*





# Murray Region

Echuca-Moama, Mathoura, Bunnaloo, Womboota & Caldwell

As the name suggests the Murray Region is located on the mighty Murray River, making the area a haven for anyone who loves the water. With two main townships and quaint surrounding villages the Murray Region is an ideal holiday location just hours from Melbourne. The area is steeped in history and is a great base from which to explore nearby regions, red gum forests and wetlands.



## Murray Region at a glance

**Towns and Villages:** Echuca-Moama, Mathoura, Bunnaloo, Womboota & Caldwell

**Population:** Moama - 5,119 Mathoura - 824

**Main Industries :** Tourism, Manufacturing, Timber, Sheep, Wheat, Rice and Viticulture

**River:** The Murray

**National Parks:** MurrayValley National Park (NSW), Barmah National Park (Victoria)

**Did you know?** Echuca - Moama is home to the oldest paddlesteamer in the world - the PS Adelaide built in 1866

### Events

<b>February -</b>	Riverboats Music Festival
<b>March -</b>	Echuca-Moama Celtic Festival
	Mathoura and Moama Fishing Classics,
	Echuca Steam Rally
<b>July -</b>	Winter Blues Festival (Echuca-Moama)
<b>October -</b>	Cadell Fair to Mathoura Festival

## Must See And Dos

- ✓ Discover the historic Echuca Wharf, an authentic working river port, and cruise the Murray River aboard an historic paddlesteamer.
- ✓ Take a peaceful cruise through the Barmah Wetlands, an area of international recognition. See the world's largest red gum forest and hundreds of types of birds including wading and migratory species.
- ✓ View amazing bird life from the bird hide at the internationally recognised Reed Beds Bird Hide in the MurrayValley National Park.
- ✓ Grab a brochure from the Visitor Centre and explore the Backroads Trail, an out-of-the way tourism trail showcasing the region's heritage, environment, food, wine and culture. Explore, Taste and Enjoy.
- ✓ Witness the trials of drovers in days gone by in 'The Drover and Horse' Sculpture at Mathoura.



**Echuca Moama Visitor Information Centre**  
2 Heygarth Street, Echuca Vic. 3564  
**Freecall:** 1 800 804 406  
**Website:** [www.echucamoama.com](http://www.echucamoama.com)



**Mathoura Visitor Information Centre**  
Cobb Highway, Mathoura NSW 2710  
**Phone:** 03 5884 3730  
**Website:** [www.mathoura.com.au](http://www.mathoura.com.au)



## Moama

Echuca and Moama are neighbouring towns separated by the Murray River; the border between Victoria and New South Wales. They have become a combined community aiming to make the area a desirable place to live and an interesting destination for visitors and both sides work together to this end. Each has a different history.

## History

Moama, established in 1845 by James Maiden - ex-convict, punt owner, station manager, stock dealer, publican and post master - became a market, providing meat for miners at the Bendigo diggings. It was known then as Maiden's Punt. Big deals took place in Maiden's Junction Inn and for a time it was the busiest stock market in Australia. Maiden made a fortune supplying the Bendigo diggings and then lost it.

Three years later the village area was surveyed. Lots were put up for sale and the town was renamed Moama.

But its prosperity was short lived. When the gold petered out and the big flood of 1870 submerged it, Moama followed Maiden into obscurity.

Relocated to higher ground it rallied again with the arrival of the Deniliquin and Moama Railway in 1876 and the opening of the Iron Bridge across the Murray two years later.

Today, visitors are encouraged to wander around 'Old Moama' and the site of Maiden's Inn and punt crossing, located in Chanter Street, in Moama's east.

Echuca was founded by another ex-convict, Henry Hopwood, who established a commercial empire on the south bank of the Murray in 1853. That year marked the arrival of the first paddle steamer and Hopwood recognised the potential. He pressured the Government into providing a railway, which opened in 1864. Soon afterwards a port was established at the terminus and the river boats began transporting wool and other goods along the Murray-Darling and Murrumbidgee Rivers to the new railhead.

## Attractions

Wander through the local museums, take a horse and carriage ride, or hire a canoe, go on a horse riding adventure, zoom around in a go-kart, take a water ski lesson, enjoy laser or paintball, explore a maze or play a round of mini golf, have a game of 10 pin bowling, or try your luck on a fishing tour. Visit the fauna park, take an eco tour through the wetlands and explore a food and wine trail that will reignite your taste buds.

The Historic Port Area in Echuca was once the largest inland port in Australia, with a 1.2 kilometre wharf built in 1865. Today, the Port of Echuca is an authentic working steam port where you can tread the boards on the huge redgum wharf and be taken back to an era when Echuca was once a bustling river port.

The Port is now home to the world's largest collection of paddle steamers. Many have been fully restored and offer daily cruises, which provide an insight into life on the river 100 years ago. Visitors can enjoy short trips, lunch and dinner cruises or overnight stays aboard the paddle steamers.

With more than 50 eateries in Echuca-Moama, dining experiences are plentiful. Enjoy great shopping in big-name department stores, intimate gift shops and many cafes in the town-centre, as well as the unique shopping strip of historic High Street.

Surrounded by the mighty Murray River and bushland, Moama has a lot to offer visitors and residents alike, with impressive clubs, international bowling greens, championship golf course, cellar doors and outstanding tourist drives.



## Mathoura

Mathoura is just 40km north of Echuca - Moama. It is a gateway to Australia's largest redgum forest and wetlands of international significance. It has arguably the best access in the region to the Murray River, with good dry weather roads and no high banks.

It began as a market garden and a pub on a drovers' track beside the Gulpa Creek in the mid - 1800s, and built itself as a timber source for the developing young nation of Australia. Today, it is a favoured destination for lovers of a gentle country lifestyle and those seeking peaceful holidays amid forests, waterways and a beautiful natural environment.

## History

As the overlanders trekked Queensland cattle and sheep to Adelaide and Melbourne markets, the runs they passed through soon began to sprout services and settlements. Mathoura Station was one such run. It was taken up by Peter Stuckey in 1842 and comprised 60,000 acres.

Around 1853 a Yorkshireman named William Carter took over a rough pub known as Ward's Inn. Two years later he replaced the original slab inn with a brick building and named it "Redbank Inn" after the distinctive edge of the Cadell Fault on which it perched. (The Cadell Fault is a ridge running from Echuca to Deniliquin, formed when the land was thrust upwards by earthquakes perhaps 30,000 years ago).

The Cadell uplift diverted the Murray River's westward course which formerly ran close to Mathoura - look for undulations marking the river's old bed near the town. The wall of earth holding back water in flood times created new flood plains and a complex system of lakes and creeks, ideal conditions for the establishment of what is now the largest river red gum (*Eucalyptus Camaldulensis*) forest in Australia. The Cobb Highway runs along the uplifted portion, up to 15 metres above land east of the fault, making it possible in some places

to look directly over the canopy of trees growing on the lower level.

Mathoura's history owes much to the sleeper cutters, sawmill operators and charcoal producers who cut and processed the region's renowned timber.

## Attractions

The Murray Valley National Park (NSW), together with the Barmah National Park (Victoria), covers more than 70,000 hectares and is the largest red gum forest in Australia. Frequent flooding has created a vast mosaic of seasonal wetlands. The area is home to hundreds of plant, bird and animal species and is a great playground for visitors to explore.

The Murray and Edward Rivers and the Gulpa Creek, prized by anglers, are within 10km of Mathoura. The Gulpa Creek Reed Beds Bird Observatory is a world class bird watching facility, providing accessible viewing of exceptional birdlife, when the wetlands are flooded.

Experience one of the many forest walks, cycling tracks and drives on offer; utilise the picnic sites and barbeque facilities available, go camping, canoeing, swimming, play golf or tennis, wander along the heritage walk, enjoy wine tasting or learn more about the region along the Murray Valley Trail.

Stop in at the Mathoura Visitor Information Centre to see the amazing 'Horse and Drover' and 'The Woodcutters' sculptures. There is also a fantastic kids playground.





## Accommodation



### Magic Murray Houseboats

Experience Magic Murray Houseboats on the famous Murray River. Cruising the Murray River is the ultimate way to relax. Your floating home is fully equipped, just bring your food, refreshments, sun tan lotion and you are off to on a holiday to remember. Magic Murray Houseboats are easy and safe to operate. No special license is required and we provide the comprehensive instructions before heading off on your journey of a lifetime. On board there is everything you need to make your holiday comfortable and pleasant.



**Address:** Deniliquin Street, Moama NSW 2731  
**Freecall:** 1800 356 483  
**Phone:** 03 5480 6099 **Fax:** 03 5480 6690  
**Email:** magicmurray@aspennparks.com.au  
**Website:** www.aspennparks.com.au

## Accommodation



### Yarraby Holiday Park

Yarraby Holiday Park provides guests with a magnificent holiday destination right on the Murray River. Offering Caravan, Camping, Cabin and Villa accommodation at great value rates. Yarraby Holiday Park the perfect environment to simply relax and enjoy life.

There is plenty to keep the kids entertained while Mum & Dad sit back on one of the well sized verandahs and enjoy a relaxing beverage with friends.



**Address:** 75 River Avenue, Echuca Vic. 3564  
**Freecall:** 1800 222 052  
**Phone:** 03 5482 1533 **Fax:** 03 5482 5809  
**Email:** yarraby@aspennparks.com.au  
**Website:** www.aspennparks.com.au

## Accommodation



### Maiden's Inn Holiday Park

Maiden's Inn Holiday Park is located on the banks of the Murray River and close to the historic Port of Echuca.

The twin towns of Echuca - Moama offer a diverse range of activities and year-round events to entertain holiday makers of all ages.

Maiden's Inn offers a variety of holiday accommodation options from Caravan and Camping Sites through to Deluxe Spa Villas.



**Address:** Deniliquin Street, Moama NSW 2731  
**Freecall:** 1800 356 801  
**Phone:** 03 5480 9253 **Fax:** 03 5482 1732  
**Email:** maidensinn@aspennparks.com.au  
**Website:** www.aspennparks.com.au

## Accommodation



### A Shady River Holiday Park

Just two and a half hours from Melbourne, located in the twin towns of Echuca - Moama.

A Shady River Holiday Park is situated on 10.5 hectares of natural bush and gardens. Offering Caravan, Camping and Cabin accommodation, A Shady River Holiday Park has something for everyone!

Experience the Murray - take a journey in a paddlesteamer, go fishing, canoeing or waterskiing.



**Address:** Merool Lane, Moama NSW 2731  
**Freecall:** 1800 674 239  
**Phone:** 03 5482 5500 **Fax:** 03 5480 9358  
**Email:** shadyriver@aspennparks.com.au  
**Website:** www.aspennparks.com.au

SUVLA  
BAY  
Bistro

It's dining  
made easy!

- Great Family Dining
- Daily Chef's Specials
- Gluten Free & Vegetarian meals
- Children's Meals
- Fantastic Kids area with Xbox and Playstation games and an outdoor playground
- Table Reservations Available (conditions may apply)
- FREE Courtesy Bus. Bookings essential

#### OPEN 7 DAYS

12 noon-2pm & 6pm-9pm,  
except Wednesday & Sunday  
12 noon-2pm & 5.30pm-9pm



#### WEDNESDAY NIGHT TWO COURSE MEAL

\$12.90 Members\*

\$16 Non Members  
(from selected menu)

#### THURSDAY NIGHT FEED YOUR LITTLE DIGGERS FOR FREE!

Thursday nights, present their Little Diggers Card and your current Membership Card and kids will enjoy a FREE meal from our kids menu and glass of soft drink!

#### SUNDAY NIGHT ROAST CARVERY

\$12 Members\*

\$14.75 Non Members

Meal promotion is not available on a Sunday night when the following Monday is a public holiday in Victoria, or due to Club events.

#### SENIORS SPECIAL TWO COURSE MEAL

\$12.90\*

Meal deal is available for lunch every day of the week and on Monday, Tuesday and Thursday evenings.



Scan QR code  
to go direct  
to website



Merool Lane, Moama NSW 2731 PH: (03) 5482 6677 [www.moamarsl.com.au](http://www.moamarsl.com.au)

ALL INFORMATION IS CORRECT AT TIME OF PRINTING

\* Visitors 10% Discount and Members 10% Discount can not be used in conjunction with these offers.



Backroads  
Trail

TURN OFF THE HIGHWAY  
& OPEN YOUR EYES TO THE  
CHARMS OF THE BACKROADS TRAIL

# Discover the Backroads Trail

Stand on the sites where history was made, be delighted by small businesses all along the way offering you delicious produce, a comfy bed for the night, and discover extra attractions such as stunning sculptures, leafy bushland

walks and relaxing river cruises. For further information and a copy of the trail brochure drop into visitor information centres located in Barham, Echuca-Moama, Deniliquin or Mathoura.

EXPLORE TASTE ENJOY...



## Attractions



### Rich River Golf Club Resort

Situated on the relaxed side of Echuca Moama and nestled amongst its own luscious 36-hole golf course, Rich River Golf Club Resort welcomes you to its renowned Murray River destination.

This Club haven has a wide range of facilities, including an on-site motel complex, to suit a day trip, weekend or extended holiday.



**Address:** 24 Lane, Moama NSW 2731

**Phone:** 03 5481 3333 **Fax:** 03 5481 3331

**Email:** rrgc@richriver.com.au

**Website:** www.richriver.com.au

## Attractions



### Mathoura Bowling Club

Bistro open for Lunch and Dinner Daily.

Social and Tournament bowls available.

Live entertainment on selected weekends, kids room every Thursday & Friday nights from 6.30pm to 9.30pm, Raffles, TAB and Keno, Happy hour every Saturday night.

Motorhomes and Caravans welcome  
contact club for details.



**Address:** Cobb Highway, Mathoura. NSW 2710

**Phone:** 03 5880 3200

**Fax:** 03 5884 3555

**Email:** mathbc@mcmmedia.com.au

## Accommodation

### Bridges On Meninya Motel & Apartments

Modern facility with a variety of motel rooms, S/C 1 bedroom apartments & 2 bedroom S/C balcony spa apartments. Free wireless broadband internet & Austar, 82cm LCD TV, microwave, solar heated pool, grass recreation & BBQ area with bush setting.

**Address:** 38 Meninya Street, Moama NSW 2731

**Phone:** 03 5482 1885

**Fax:** 03 5480 0432

**Email:** bridgesonmeninya@bigpond.com

**Website:** www.bridgesonmeninya.com



## Attractions

### Chanter Estate Winery and Military Museum

Enjoy the ambience of this 100 year old church building that has been transformed into a tasting bar and cellar door sales. Historic commercial and military vehicle display. Open weekends, school & public holidays 10am - 4:30pm any other time by appointment please ring A/H 03 5480 7878

**Address:** Chanter Street, Moama NSW 2731

**Phone:** 5480 7878 A/H

**Fax:** 03 5480 7872

**Cellar Door:** 03 5480 0334

**Website:** www.chanterestate.com.au



## Attractions

### Port of Echuca

The Historic Port of Echuca is an authentic working steam port, home to Australia's largest fleet of steam-driven paddlesteamers. Admission includes features such as the Cargo Shed Museum, Underground Bar, Steam Traction Engines and Evans Sawmill.

One hour guided tours depart daily at 11:15am.

**Address:** 52 Murray Esplanade, Echuca Vic. 3564

**Phone:** 03 5482 4248

**Email:** enquiries@portofechuca.org.au

**Website:** www.portofechuca.org.au



## Attractions



### Murray River Paddelsteamers

For those who are just passionate about steam the PS Emmylou offers daily cruises where you can let go of your worries and watch the world drift slowly by.

Why not enjoy lunch or an evening cruise where you can sit back and enjoy a relaxing meal.

For a unique experience, PS Emmylou also offers accommodated steaming with fine cuisine. One, two or three night cruises are available.

**Address:** 57 Murray Esplanade, Echuca Vic. 3564

**Phone:** 03 5482 5244

**Email:** [info@emmylou.com.au](mailto:info@emmylou.com.au)

**Website:** [www.murraypaddlesteamers.com.au](http://www.murraypaddlesteamers.com.au)



### Long Paddock Audio Tour CD

Take a tour along the Long Paddock at your own pace.

The Long Paddock Audio Tour CD is a great way to get to know the region. The 2 CD's are packed with local information, tales and stories both historical and current. Pick up a CD at one of the Visitor Information Centres along the route.

The Long Paddock also has a terrific range of merchandise available to remind you of your trip, including a DVD and stress cow!

For more information visit [www.thelongpaddock.com.au](http://www.thelongpaddock.com.au)

## Attractions



### Kingfisher Cruises

Eco-tourism at its best. You will experience timeless, natural beauty and peace when gliding along the "Barmah Choke" on the Murray River. An area 25,000 years in the making.

#### BOOKING ESSENTIAL

Only 30 minutes drive from Echuca-Moama – departs from Barmah Lakes Day Visitors Area.

Monday, Wednesday, Thursday, Saturday and Sunday.

Kingfisher Cruises  
BARMAH



**Address:** Barmah Lakes Day Visitors Area

**Phone:** 03 5855 2855

**Website:** [www.kingfishercruises.com.au](http://www.kingfishercruises.com.au)

## Attractions



### Echuca Heritage Sweet Company

Australia's Grandest Lolly Shop, located in the heart of historic Echuca offers only the finest quality confectionery.

Lollies & chocolate manufactured locally and from around Australia by craftsmen confectioners include boiled sweets, sugar free confectionery, English sweets, Dutch licorice, chocolates, fudge & much more.

You won't believe your eyes when you visit this sweet wonderland!



**Address:** 606 High Street, Echuca Vic. 3564

**Phone:** 03 5480 6072

**Email:** [lolliies@echucaheritagesweetcompany.com.au](mailto:lolliies@echucaheritagesweetcompany.com.au)

**Website:** [echucaheritagesweetcompany.com.au](http://echucaheritagesweetcompany.com.au)



# Road safety tips and Outback Etiquette

- Make sure your vehicle is well prepared, include at least one spare tyre. In the event of a breakdown, stay near your vehicle. Carry spare fuel, food and water: For more information on safe travel visit [www.rta.nsw.gov.au](http://www.rta.nsw.gov.au) or call 13 22 13.
- Drive to conditions. Keep to, or below the speed limit and slow down on dirt and gravel roads when your vision is obscured by the sun or dust. Dust from other vehicles, especially oncoming vehicles can obscure hazards. Drive with your headlights on.
- Look out for animals and avoid travelling at dawn, dusk and at night as native wildlife are active and stock may wander. Ask a passenger to help scan the road ahead. And remember, if you cannot stop it is safer to hit the animal then to swerve and to risk losing control of your vehicle.
- To report injured wildlife phone WIRES on 1800 641 188.
- When you see a stock sign or stock, slow down - stock have right of way. Never use your horn.
- Observe RTA and local council advisory signs and notices concerning road closures. Roads are closed for your safety.
- Before setting out on unsealed roads (between Ivanhoe and Wilcannia) check road conditions with the local Visitor Information Centre, local council, police or motoring authority. Rain may cause closure of these roads. Special care should be taken if driving on remote and local roads.
- Mobile phones will only work in some areas and close to townships. Always make sure you tell someone where you are going and when you expect to arrive.

Towns at a Glance	Echuca	Moama	Mathoura	Deniliquin	Pretty Pine	Wanganella	Booroorban	Hay	Booligal	Ivanhoe	Wilcannia	White Cliffs
<b>ACCOMMODATION</b>												
Motel	•	•	•	•				•		•	•	•
Caravan Park	•	•	•	•			•	•		•	•	•
Hotel	•	•	•	•	•		•	•	•	•	•	•
Camping	•	•	•	•		•	•	•	•	•	•	•
Farm Stay	•	•	•	•		•	•	•				•
B & B	•	•	•	•				•				•
<b>DINING</b>												
Restaurants	•	•		•				•				
Clubs	•	•	•	•				•		•	•	•
Hotels	•	•	•	•	•		•	•	•	•	•	•
Cafe	•	•	•	•		•		•		•	•	•
Take away	•	•	•	•				•		•	•	•
<b>AUTOMOBILE</b>												
Petrol	•	•	•	•				•	•	•	•	•
Diesel	•	•	•	•				•	•	•	•	•
LPG	•	•		•				•			•	
Mechanical	•	•	•	•				•		•		
NRMA depot	•	•		•				•		•		
<b>MEDICAL</b>												
Doctor	•	•		•				•		RFDS	RFDS	RFDS
Dentist	•	•		•				•				
Hospital	•	•		•				•		•	•	•
Chemist	•	•	•	•				•				
Ambulance	•	•		•				•		•	•	
<b>SHOPPING</b>												
Post Office	•	•	•	•		•		•	•	•	•	•
ATM/EFTPOS	•	•	•	•	•			•	•	•	•	•
General Store	•	•	•	•				•	•	•	•	•
Variety of Stores	•	•		•				•				
National Retail Stores	•	•		•								
<b>GENERAL</b>												
Toilets	•	•	•	•	•	•	•	•	•	•	•	•
Police	•	•	•	•				•		•	•	
Mobile Phone*	•	•	•	•	•	•	•	•	•	•	•	•
Dump Site	•	•	•	•				•				

\* mobile phone coverage is based on Next G service

# Deniliquin Region

Deniliquin is an oasis of green on the edge of the Riverine plain, which stretches northwards in what is claimed to be the flattest land on earth - the beginning of the outback.



## Deniliquin Region at a glance

**Towns and Villages:** Deniliquin

**Population:** 7,120

**Main Industries :** Rice, Wool, Sheep Drilling, Manufacturing, Cereal Crops, Cattle, Events and Tourism

**River:** The Edward

### Did you know?

Deniliquin holds two Guinness book of records: the most, legally registered, utes assembled in one spot and most people wearing blue singlets anywhere on the planet.

### Events

- January -** Deni Rodeo & Sun Festival in Waring Gardens
- February -** Deni RSL Fishing Club Classic
- March -** Deni Matchmakers Festival
- April -** Deniliquin Race Club ANZAC Day races
- July -** Collectors Club Spring Rally
- October -** Deni Play on the Plains Festival (World Record Ute Muster) - NSW October long weekend  
Deni Races - Caulfield Cup Day

## Must See and Dos

- ✓ Explore the history of Deniliquin with a visit to the Peppin Heritage Centre and the Historical Society
- ✓ Take the Beach to Beach cycle and walking path from McLeans Beach to the Island Sanctuary, home to a large array of birdlife and wildlife.
- ✓ Check out the Ute on the Pole and the Mosaic Ute which celebrate Deniliquin's status as the Ute Capital of the World.
- ✓ Go waterskiing, canoeing, swimming or fishing in and around the Edward River's sandy beaches and lagoons.
- ✓ Stroll through the Island Sanctuary into the Murray Valley Regional Park with a rest stop on the sands of Willoughby's Beach.
- ✓ Discover the giant bullock's shoe sculpture 'Shod' at the Peppin Heritage Centre and visit 'Cut' on Davidson Street.



**Deniliquin Visitor Information Centre**

George Street, Deniliquin NSW 2710

**Freecall:** 1800 650 712

**Website:** [www.denitourism.com.au](http://www.denitourism.com.au)



## Deniliquin

Deniliquin is situated on the Edward River, in the centre of Riverina sheep station country and on the fringe of the world's largest redgum forest, where bird and wildlife abound.

The natural attractions of the region and the well developed network of forest trails offer you the chance to free your adventurous spirit. Try camping, kayaking, biking, bird watching, swimming, fishing or water-skiing.

## History

Deniliquin is in every sense a crossing place. The township sprung up at a favoured spot on the Edward River where drovers forded or swam their stock across on their journey along 'The Long Paddock' - the travelling stock route. Up to three stock routes converged there and it was soon an important stock market.

The area was originally inhabited by the Wamba Wamba nation of indigenous people. Their traditional boundaries included the Perrepa Perrepa tribe from the Barham area and adjoined the lands of the Yorta Yorta nation.

Seeking to extend his pastoral holdings inland, Scottish banking entrepreneur Benjamin Boyd commissioned a young Victorian station owner, Augustus Morris, to look for land north of the Murray River. Around 1843 Morris took up 700,00 acres, the Deniliquin Run, for Boyd. Commencing just north of the Murray it extended to half way between the Billabong Creek and the Murrumbidgee River, following the Edward river westward towards Balranald.

The first inn, named the "Wanderer" after Boyd's yacht, was erected in 1847 on the ground now occupied by the North Deniliquin School. That same year James Maiden moved his old punt from Moama on the Murray and set it up at Deniliquin, at the end of what is now Edwardes Street. A Dr Coward, the first resident on the south side of the river, settled on what is now the Island Sanctuary, just upstream of the punt. The town site was surveyed in 1848 and gazetted in 1850. Deniliquin became the district's police administrative centre. Its first gaol, built in 1856, was

replaced by a large brick building in 1864. At times the gaol housed as many as 75 prisoners; three hangings took place within its walls. It was demolished in 1966.



The Deniliquin Court House was built in 1883 and is located in Poitiers Street not far from the wonderful Waring Gardens. A splendid building, its handsome lines are probably better suited to a provincial city. It is an impressive reminder of the faith our forefathers had in the future of Deniliquin.

In 1859 the town had two hospitals, which amalgamated in 1861. An interesting relic, a stained glass window depicting Hygeia, the goddess of health, survives in the present hospital foyer.

In 1859 local squatters embraced new technology. After unsuccessfully lobbying the government for a telegraph line to give them immediate market prices for stock in Melbourne, they formed a company and built their own line to Moama from where telegrams were taken across the river to Echuca, already connected to Melbourne.

In 1876 the town built its own railway to Echuca after again being denied government assistance. It remained profitable until taken over by the Victorian Railways in 1923.

The Robertson Land Laws of 1861 allowed the vast areas of land held under lease by the "squatters" to be split up into small holdings under a "Conditional Purchase" scheme which brought many settlers to the district.

The land underwent further subdivision following both the First and Second World Wars, when small blocks were made available to returned servicemen under Closer Settlement schemes. Availability of water from the Mulwala Canal system allowed for subdivision into quite small blocks and the development of a range of new enterprises.

Today, while the Deniliquin district still supports a thriving wool industry there is now greater emphasis on production from beef cattle, fat lambs, oil seeds, dairying, and cereal crops. Deniliquin is now the centre of an extensive rice growing region and is home to one of the largest rice mills in the world.





## Attractions

The Deniliquin Peppin Heritage Centre and Visitor Information Centre are housed in the first Public School, the building dating from 1879. The Centre is a regional museum concentrating on the Peppin Merino and the influence the pioneering men and women had in building a successful Merino industry. It also has an authentic 1930's style classroom and a main gallery where local and travelling exhibitions are held regularly.

A stroll along the Heritage River Walk will take you past some of the old buildings, the red gum trees that line the river and you may be able to spot some of the birds that can be found in the area. The walk takes you past the ute on the pole, the mosaic ute and The Long Paddock sculpture called 'Shod' which depicts a giant half of a bullock's shoe.

Visit the Deniliquin Historical Society located in the old 1880's Police Inspector's residence. Each room is filled with wonders of a bygone era.

Located opposite Deniliquin's main shopping strip in Cressy Street, the Waring Gardens offer a tranquil area to relax, enjoy a picnic, with BBQ facilities available, view the bird aviary or just wander through the magnificent gardens. Learn about the rich

history of the famous stock route along The Long Paddock River Walk starting at the Peppin Heritage Centre. Take photos of the ute on a pole, erected in celebration of the annual World Record Ute Muster.

*The Visitor Information Centre with its friendly and knowledgeable staff and volunteers will make sure you do not miss any of the attractions Deniliquin has to offer.*



### Cafes / Restaurants



#### The Crossing Café

Located in the heart of Deniliquin and close to the Edward River. The Crossing Café offers a relaxed atmosphere mixed with great food and fantastic service. The Crossing is fast becoming a favourite for wedding receptions, we also cater for weddings at your chosen venue.

295 George Street, Deniliquin. NSW 2710

**Phone:** 03 5881 7827

**Website:** [www.thecrossingcafe.com.au](http://www.thecrossingcafe.com.au)

### Cafes / Restaurants



#### Long Table Cafe

Our on farm restaurant just out from Deniliquin boast delicious meals made from local produce. Enjoy relaxed atmosphere, while here take in a farm tour or spend some time in our herb garden. Bus groups welcome, Reservation essential.

**Address:** "Joy Pine" McLaurins Rd, Warragoon. NSW 2710 **Host:** Kathy & Lawry Smits

**Phone:** 03 5882 5886

**Mobile:** 04 27238191

**Email:** [longtablecafe@bigpond.com](mailto:longtablecafe@bigpond.com)

**Website:** [www.longtablecafe.com.au](http://www.longtablecafe.com.au)

### Accommodation



#### Pioneer Tourist Park

Pioneer is a small, quite, friendly park which offers - Deluxe Cabins, Drive Thru ensuite sites with TV connection, Tennis court, Pool, Bushwalking Trails and Steam Museum.

**Address:** 167 Hay Road (Cobb Highway), Deniliquin NSW 2710

**Phone:** 03 5881 5066

**Email:** [pioneert@bigpond.net.au](mailto:pioneert@bigpond.net.au)

**Fax:** 03 5881 5022

**Website:** [www.pioneertouristpark.com.au](http://www.pioneertouristpark.com.au)

## Accommodation



### Settlement Motor Inn

1.5 acres of open lawn and gardens with 13 spacious ground level units, the Settlement Motor Inn suits corporate and travelling guests.

Dining room open Monday - Thursday with bar and lounge. Large Queen size rooms, Family rooms for 4, Queen Spa Suite and 2 room Family Suites for 6.

Large saltwater pool with under cover alfresco dining and BBQ area. Guest laundry, Austar, large LCD TV's, free WiFi internet, microwave, kitchenette, parking for large vehicles and trailers. Pet friendly, conditions apply.

**Address:** 327 - 331 Victoria Street, Deniliquin NSW

**Phone:** 03 5881 3999 **Fax:** 0428 962 788

**Email:** admin@settlementmotorinn.com.au

**Website:** www.settlementmotorinn.com.au

## Accommodation



### Deniliquin Riverside Caravan Park

300m to CBD, riverfront ensuite and drive-thru sites, TV aerials, free BBQ's, camp kitchen, recreational room, wireless internet, pool, boat ramp, fires okay, pet friendly. Cabins motel style to deluxe 2 bedroom, linen provided.

10% discount for Family Parks members.



**Address:** 20 - 24 Davidson Street (Cobb Hwy), Deniliquin NSW 2710

**Phone:** 03 5881 1284 **Fax:** 03 5881 7494

**Email:** info@deniliquinriversidecaravanpark.com.au

**Website:** www.deniliquinriversidecaravanpark.com.au

## Accommodation



### BIG4 Deniliquin Holiday Park

Deniliquin's finest tourist accommodation. Experience unique accommodation overlooking our exclusive river frontage. Shady grassed powered, ensuite and drive through sites, spectacular riverfront camping a feature not to miss.

For the kids a pool, water splash park, giant jumping pillow, mini-golf, basketball, tennis, pedal Go-Karts and playground enough to keep them busy all day.



**Address:** Ochertyre Street Deniliquin NSW 2710

**Phone:** 1800 227 217

**Email:** info@big4deniliquin.com.au

**Website:** www.big4deniliquin.com.au

## Shops / Services



**Central IGA** - In the heart of the town Central IGA is an award winning store that can cater for all your needs. Open 7 days a week, 8am-8pm weekdays, 8am-6pm Saturdays & 9am-6pm Sundays.

Deni's Fresh Food Specialist.

**Address:** Corner George & Napier Streets, Deniliquin NSW 2710

**Phone:** 03 5881 2344 **Fax:** 03 5881 4570

**Josh's Bakehouse** - A place to sit and relax over a cappuccino and slice or enjoy a toasted focaccia or pie with a milkshake for lunch.

Monday - Friday 6am-5:30pm & Saturday 6am-12:30pm

**Address:** Corner George & Napier Streets, Deniliquin NSW 2710

**Phone:** 03 5881 3499 **Fax:** 03 5881 1169



# **Discover a whole lot more when you stay in Deni.**

**Come and visit Deniliquin  
whilst touring The Long Paddock.**

The Long Paddock is a wonderful journey, and so is staying in Deniliquin as part of your trip. There's adventure and relaxation in equal measure. On the Edward River in sheep station country and on the fringe of the world's largest red gum forest, you'll find an oasis of green with the outback on your doorstep. So come along, and discover a whole lot more.



**For more information on  
your visit to Deniliquin**

**Freecall 1800 650 712  
[www.denitourism.com.au](http://www.denitourism.com.au)**



**Stay in Deni  
as part of your  
Long Paddock  
experience!**

# DENILIKUIN & DISTRICT

**REAL AUSSIE COUNTRY**

## What's on...



*February: RSL Fishing Classic*

Relax and fish on the banks of the Edwards. Our fishing classic is not to be missed. February every year. [www.denifishingclassic.com](http://www.denifishingclassic.com)



*March: Matchmakers Festival*

Single and looking for love? Join us at the Matchmakers Festival, every year at the end of March. [www.denimatchmakers.com.au](http://www.denimatchmakers.com.au)

## TWO RACE MEETS EVERY YEAR

*Anzac Day:  
April*

*Caulfield Cup:  
October*

*Denilikuin Races*

Experience country racing at its best. Anzac Day and Caulfield Cup day. Ph 0428 308 528 or email: [jadoug1@bigpond.net.au](mailto:jadoug1@bigpond.net.au)



*October: Deni Ute Muster*

On the NSW Labour Day long weekend head for Deni's Play on the Plains Festival and Ute Muster. [www.deniutemuster.com.au](http://www.deniutemuster.com.au)



# Something for Everyone



Breakfast available until 10.30am. Regular menu available after 10.30am. McCafé not available through drive thru. Serving suggestion.

With more healthier options that ever, there really is  
"Something for Everyone" at McDonald's Deniliquin


*McCafé*

Come in and relax at McCafé®

McDonald's® Deniliquin  
386-388 Charlotte St







# Find so much when you leave it all behind



## MURRAY VALLEY NATIONAL PARK

Discover the magnificent River Red Gums and enter a world of nature that boasts a range of activities including canoeing, boating, fishing, bush walking, forest drives and birdwatching. Meander along the beautiful Murray River and take in the quiet surrounds.

**FOR MORE INFORMATION VISIT [WWW.NSWNATIONALPARKS.COM.AU](http://WWW.NSWNATIONALPARKS.COM.AU)  
OR CALL 1300 361 967**



# Conargo Region

Pretty Pine, Wanganella, Booororban, Conargo, Blighty & Mayrung

The Conargo Region is the smallest Local Government Area (by population) in NSW and is made up of a number of small villages. Three of the villages, Pretty Pine, Wanganella and Booororban are located on The Long Paddock Cobb Highway Touring Route. The Conargo region is home to the famous Headless Horseman sculpture (located at the Black Swamp between Booororban and Wanganella). This is a must see photo stop for all visitors.



## Conargo at a glance

**Towns and Villages:** Pretty Pine, Wanganella, Booororban, Conargo, Blighty, Mayrung

**Population:** 1,800

**Main Industries:** Sheep, Cattle, Cereal Crops, Rice and Vitaculture

**Rivers:** The Billabong Creek and The Edward River

### Did you know?

Conargo is the only Local Government Region in Australia that does not have any poker machines.

### Events

**May -** Conargo Billabong Mothers Day Market

**September -** Pretty Pine Father Day Market

## Must See and Dos

- ✓ Make a farm visit to 'East Tolans' to learn more about local agriculture and be amazed at their sculptural garden.
- ✓ Check out the original Cobb & Co stables at The Royal Mail Hotel in Booororban.
- ✓ Discover the legend of The Headless Horseman at The Black Swamp and take a photo of "Smoko" at the Pretty Pine Pub.
- ✓ Visit some of the best bird watching areas in Australia, home to the rare Plains Wanderer.
- ✓ At Conargo view the amazing sculpture by local artist Margaret Redeski.



### Conargo Shire

End Street, Deniliquin NSW 2710

**Phone:** 03 5880 1200

**Website:** [www.conargo.nsw.gov.au](http://www.conargo.nsw.gov.au)

## Pretty Pine

Pretty Pine was one of the last changing stations for the famous Cobb & Co coaches on the Hay - Deniliquin run. Today a hotel remains which continues to serve refreshments and meals to passing travellers.

## History

There were no set distance between Cobb & Co's coach changing stations and the stops depended largely on the availability of water. The Deniliquin-Moama run had four changes: Hill Plain, Mathoura, Moira and the Yellow Water Hole (between Moama and Moira).

On the Hay run of 78 miles, horses were changed at intervals varying between 12 and 17 miles. Changing stations were at 12 mile Stables (Pretty Pine), Wanganella, Black Swamp, Booroorban and the 16 Mile Gums (view the interpretive panels at each of these locations).

Most of the inns have disappeared, though in their places there are now townships, which had their beginnings as resting places for coaches and their passengers.

Back in the 19th century this was frontier country and your life was not safe even in sleepy little spots like Pretty Pine. In 1883 an itinerant hawker, George Myzon, was bashed to death and robbed while he slept, just across the road from the Carriers' Arms Hotel. His alleged killer, Joseph Cordene, was arrested at Mathoura several days later. Found guilty, he was the last man hanged at Deniliquin.

## Attractions

Today the Pretty Pine Hotel is a great example of country hospitality. Take a photo of "Smoko" Pretty Pines very own tribute to the local timber industry and visit the Pretty Pine Recreation Hall the site for the famous Father's Day markets.



## Wanganella

Wanganella's claim to fame is the introduction to the world of the famous Australian Peppin Merino, which was developed on neighbouring land by the Peppin family in the 19th century.

## History

Situated on the banks of Billabong Creek, said to be the longest 'creek' in Australia, the village of Wanganella once boasted two hotels, two blacksmiths, two stores, a school, a church, a bootmaker, a resident police officer and a small lock-up (which is now located at the Peppin Heritage Centre in Deniliquin). A number of houses, mostly the homes of workers on Wanganella and other local stations, lined the streets. Sport was catered for with tennis courts, a cricket ground and race track.

The last surviving licensed hotel was destroyed by fire in 1957 and today the village consists of a general store, a community hall with adjoining playground, and a few houses and other buildings. It remains however, an interesting reminder of a bygone era.

George Hall Peppin and his two sons were experienced English sheep breeders who bought part of Wanganella Run (now Wanganella Station) in 1858. Dissatisfied with the yield and quality of wool from the sheep then available, they channelled their efforts into breeding a strain that was better adapted to Australian conditions, larger of frame and able to yield a greatly improved quality and quantity of wool.





Their successes constitute the foundation of Australia's reputation as a quality wool exporter. The Peppin strain of merino sheep now predominates in Australian wool producing flocks and has been exported to other parts of the world.

In recognition of the contribution made by the Peppin merino to Australia, a bronze statue of a ram has been mounted on a stone base near the entrance to Wanganella Station, just south of the village.

In 1878 the Peppin lands and stock were bought by F.S. Falkiner & Sons. This famous firm continued to acquire land and became one of the major landholders in the Riverina. At one stage the properties were owned by media magnate Rupert Murdoch. With its base at 'Boonoke', on the Deniliquin-Conargo road, the collective group of properties is now owned by the Bell Group.

The concrete bridge over the Billabong Creek at the edge of the village was constructed in 1970, replacing a timber structure situated a short distance upstream.

## Attractions

The Billabong Gallery welcomes visitors to the area, stop for a coffee and view the wonderful homemade arts and craft on offer.

## Booroorban

Situated in the middle of the Old Man Plain beneath some well-established peppercorn trees, the remarkable Royal Mail Hotel constitutes the historical, social, physical and even genealogical centre of the small community of Booroorban.

The Royal Mail Hotel was built by Samuel Porter in 1868 and remained in the Porter family until 1910. The hotel was extensively refurbished in the 1980 and 1990's but the character and charm of the building has been retained.

Even in the early days of The Long Paddock they had the equivalent of drive-through dining – although it was a little more hard work then than it is today. Sam Porter from the Royal Mail Hotel at Booroorban used to ride his horse out to the Black Swamp to meet the north-bound coach, take orders for meals, baths, beds etc and then race back to the hotel to ensure everything was in readiness for the passengers' arrival. Sam always had the brick floor watered and swept and made sure the passengers were made welcome.

The Royal Mail Hotel remains the hub of social life on the Old Man Plain although there was some concern by the local community when the licence was sold off prior the Sydney Olympics and a lengthy struggle took place before another licence could be obtained.

## History

Originally known as Pine Ridge, Booroorban's origins are tied to the Royal Mail Hotel, which was a staging post on the Cobb & Co run between Hay and Deniliquin. It is the last remaining coaching inn on that route. Passengers disembarked to refresh themselves while the horses were exchanged for a fresh team kept in the stables, still intact, at the rear of the hotel.

The village of Booroorban was proclaimed in 1885. In its hey-day it consisted of two hotels, a wine house, school, post office, hall, general store, 20 houses and a population of 200.

The hotel's Headless Horseman Bar, with its painting of the subject, is named after a legend associated with the area. Drovers around the Black Swamp in the middle of the 19th century told of a horseman who appeared suddenly at a campsite, mounted on a trotting cob, a cloak about his shoulders but with no head, spooking the animals and causing stampedes. It was said to be the ghost of a drover who died at the swamp. Today the legend is forever captured in the sculpture of the Headless Horseman located at the Black Swamp rest area.

## Accommodation



### Wanganella Creek Camp Park

Come & relax by the Billabong Creek

- Private boat ramp
- Camp kitchen
- Powered sites
- Modern amenities
- Open fire pit
- Pet friendly
- 3 bedroom fishing hut on the Billabong

**Address:** Cobb Hwy Wanganella  
(behind Peppin ram statue)

**Phone:** 03 5882 3509 **Mobile:** 0429 008 665

**Website:** [www.wanganellacreekcampcamp.com](http://www.wanganellacreekcampcamp.com)

## Attractions

The area surrounding the hotel comprises two tennis courts and check out a grassed barbeque area overlooking a small lake and a playground. A caravan park is situated at the rear of the hotel. Nearby is a cemetery and a cricket ground and community hall.

The Conargo region is also home to the villages of Conargo, Blighty and Mayrunga. These villages are rich in history and friendly country service. Stop in at the famous Conargo Hotel (1853) and wayside gardens with its picnic and barbecue facilities. It is one of several friendly country pubs in the area.

### Accommodation

#### Royal Mail Hotel - Booroorban

Friendly country hospitality, cold beer, meals, take away, ice creams, ice, truck parking, motor home and caravan facilities, groups most welcome.

**Address:** Cobb Highway, Booroorban  
**Phone / Fax:** 02 6993 0694  
**Email:** mandytrist@y7mail.com

**Hosts:** Mandy and Roger Trist  
**UHF:** 19



### Accommodation

#### Ramsay Retro Farmstay

Holiday at our family farm  
4 Bedroom - 70's Homestead. Luxury King or Twin share, packages to suit.  
Tours available on Farm

**Host:** Joel & Fiona Porter  
**Phone:** 02 6993 0688  
**Mobile:** 0428 962 788

**Address:** " Ramsay" Booroorban  
**Email:** info@ramsayretrofarmstay.com  
**Website:** www.ramsayretrofarmstay.com



### Accommodation

#### Elmsleigh Farm Stay & Eco-Tours

Want a relaxing break or an adventure on the Hay Plains? Elmsleigh can cater for everyone.  
Self-contained accommodation beside Lake Elmsleigh, caravan sites, full kitchen & barbecue facilities, tennis court, fishing, hiking, guided tours & wildlife in abundance.

**Manager:** Mary-Anne Butcher  
**Phone / Fax:** 02 6993 0661 **Mobile:** 0429 930 661 **Email:** elmsley@tpg.com.au  
**Website:** www.facebook.com/groups/212414265494464/



### Pubs

#### Pretty Pine

A terrific little pub with loads of atmosphere!  
Offering tap beer, take away sales, ice, refreshments. Choose from a variety of home-style meals or our popular pizza menu. Open seven days.

**Host:** Rob and Tamara Earl  
**Address:** Cobb Highway, Deniliquin  
**Phone/Fax:** 03 5882 3564



### Shops / Services

#### Billabong Gallery

Local Arts and Crafts.  
Coffee and Cakes, Devonshire Teas  
Open: Monday - Friday 9am - 5pm

**Address:** 4 Lang Street, Wanganella  
**Phone / Fax:** 03 5884 7540  
**Email:** wang.store@activ8.net.au





# Hay Region

Hay, One Tree, Booligal, Maude & Oxley

Situated on the picturesque Murrumbidgee River and surrounded by the vast, open grasslands of the One Tree Plains, Hay's history is rich with characters and tales of boom and bust - of isolation and innovation.



## Hay Region at a glance

**Towns & Villages:** Hay, One Tree, Booligal, Maude & Oxley

**Population:** 3,500

**Main Industries:** Horticulture, Sheep, Cattle, Cereal Crops, Rice, Cotton and Tourism

**River:** The Murrumbidgee and The Lachlan

**National Parks:** Yanga, Booligal Station, Oolambeyan and Kalyarr

### Did you know?

Banjo Patterson wrote the famous "Hay, Hell and Booligal" poem after visiting the region.

It is said that the Hay Plains are the flattest place in the southern hemisphere.

### Events

**January -** Australia Day Celebrations  
**February -** Annual Fishing Competition  
Carrathool Races

**April -** Booligal Sheep Races

**May -** Hay Sheep Show

**September -** Hay Show

**October -** Hay Rodeo

Bishop's Lodge Spring Market

**November -** Hay Races

## Must See and Dos

- ✓ Sunset on the vast Hay plain. On a clear night, this is the perfect place to star-gaze.
- ✓ Visit Shear Outback for tall tales and true about the Australian shearing industry.
- ✓ Discover grand Bishop's Lodge historic house and garden.
- ✓ Learn about the chequered history of the Hay Gaol, built in 1878.
- ✓ Explore The Long Paddock Sculptural Trail at Bushy Bend.
- ✓ A visit to the memorial for Refugees and POWs. Learn more about the subject at the Dunera Museum at Hay Railway Station - Hay Internment & POW Camps Interpretive Centre at the old railway station.



**Hay Visitor Information Centre**

407 Moppett Street, Hay NSW 2711

**Phone:** 02 6993 4045

**Email:** hayvic@hay.nsw.gov.au

**Website:** www.visithay.com.au

## Hay

Over centuries poets and artists have attempted to capture the spirit of the plains, but only a visit to Hay will give visitors the real experience - the unique landscape, the diversity of attractions, the richness of our cultural heritage and the warmth of true country hospitality.

Hay's political and social history has left a grand legacy of Australian architecture. Hay's heritage buildings reveal the ingenuity of early architects attempting to tame a harsh outback climate. Hay services a large pastoral area so you'll find the main street buzzing with activity.

## History

The township of Hay began as Lang's Crossing, a crossing-place on the Murrumbidgee River for stock being driven south to markets in Victoria during the gold-rushes of the 1850s. The site was eventually surveyed in 1859 and Hay, named after a prominent politician (John Hay) of the day, quickly developed as an important hub for the surrounding pastoral holdings, with their fat-stock and wool production.

During its earliest days Hay's economy was linked to the navigation by steam-boats of the Murrumbidgee, and it became an important river port. The town and district was also extensively serviced by horse and bullock wagons. In 1882 the railway was extended to Hay, linking the town directly with regions to the east, including Sydney.

## Attractions

Hay started on the banks of the Murrumbidgee River. Today the river provides some of the best fishing spots in NSW, as well as easy access for boating and canoeing.

Hay's population makes full use of its 327 'fine days' a year and has a full calendar of special events covering the entire district.

For all the details on what to see and do in Hay visit the friendly local staff at the Hay Visitor Information Centre located in Moppett Street.

**Shear Outback** - Offers visitor a glimpse into the Australian shearing industry. The award winning museum captures the feel of the shearing shed in a modern interpretation. There are daily shearing demonstrations, a café, maze and retail shop.

**Bishop's Lodge Historic House** - Is a fine example of architectural adaptation. Visit the 1888 iron house to see how the building was made to withstand the heat of Hay's summers. Take a stroll through the historic gardens which contain many unique and heritage roses.

**Hay Gaol Museum** - Was built in 1878 and has been everything from an institute for girls to a maternity hospital. The gaol has many unique and rare treasures housed within its walls and provides a very moving experience for visitors.

**Hay War Memorial High School Museum** - This is a museum within a school - honoring the young that Hay lost in war by educating future generations. The museum houses a collection of artefacts, photographs and documents relating to both district war service across the twentieth century and the school itself.

**Dunera Museum - Hay Internment and POW Camps Interpretive Centre** - The flatness of the Hay Plains and the fact that it was the end of the rail line made it a perfect place to intern prisoners of war during World War Two. Hay became home to the famous Dunera boys, 2,000 German/Austrian Jewish internees first, followed by POWs from North Africa, Italy and Japan. No visit to Hay is complete without a walk through the Museum located at the Railway Building at the northern end of town.





## One Tree Hotel

Located between Hay and Booligal is the famous and historic One Tree Hotel. The hotel was built in 1862 by Alexander Finch. Originally known as Finch Inn, it was renamed the One Tree Hotel later when purchased by William Clark. It was named because of its location under one large gum tree growing on the clay pan near a fresh water well. One Tree was a staging post for the Cobb & Co Coach. The One Tree Hotel now stands on the plains, a stark reminder of an era gone by.

## Booligal

Located on the banks of the Lachlan River, the town consists of a pub, primary school, two churches, a cricket ground and play area. The pub supplies groceries, fuel, gas refills and is also an Australia Post agency. There are two BBQs available at the cricket ground - a great place to cook up your catch from the river. The Booligal Cricket Ground is the site of the famous annual Booligal Sheep Races.

## History

Booligal, was first sighted by explorer John Oxley on his journey down the Lachlan River. Its name, derived from the aboriginal language, means 'windy place'.

In the 1890's Booligal had a population of 500. Today the township itself has a floating population of approximately 28, but the community it serves extends to include properties within a 60+km radius.



## Attractions

Booligal is a one hour trip from Hay by bitumen road across the great open plains of saltbush, where wedge-tail eagles and galahs soar and kangaroos and emus roam at will. The road is flanked by a stock route on which drovers are a common sight, grazing their mobs of sheep or cattle along the "long paddock."

In the distance you can catch glimpses of the groups of trees marking the position of the station homesteads and their outlying buildings, the only relief to the curved line of the horizon.

## Maude and Oxley

While you are in the region take a couple of hours or a day to visit the villages of Maude and Oxley. Maude is located on the Murrumbidgee River west of Hay, it has a pub, caravan park and general store and is a good spot to throw a line in while enjoying a quite beer.

Oxley is a small village north west of Hay on the banks of the Lachlan River. St Barnabas Church is a fine example of a classic bush church and is well worth a look. From Oxley you can head to Mungo National Park.



## Accommodation



### Booligal Hotel

Visit the outback right on your doorstep! Everything from Petrol, groceries, ice cream, drinks, meals, accommodation and Post Office.  
Open 7 days

**Address:** Cobb Highway, Booligal  
**Phone:** 02 6993 8123  
**Email:** booligalhotel@live.com.au

**Hosts:** Debbie, John & Damien  
**Fax:** 02 6993 8177

## Attractions



### Booligal Sheep Races

Bring your friends and family to the best day out in the Outback every April.

On the Lachlan River, just 75km north of Hay at the famous BCG.

Bring your own sheep or hire one on the day and try your luck for the Booligal Cup.

Free entertainment for the kids, BBQ and refreshments available all day.

**Address:** Booligal Cricket Ground, Booligal NSW 2711

**Mobile:** 0439 938 119

**Email:** info@booligalsheepaces.com.au

**Website:** www.booligalsheepaces.com.au

## Attractions



### Hay Bowling & Golf Club

For the best beer and meals in town, head to the Bowling Club. Australian and Chinese meals, great lunch specials, eat in or takeaway. Two world class bowling greens. Australia's best sand green golf course. Social bowls every Saturday, Sunday, Tuesday and Thursday. Club Keno and TAB facilities, ATM and Austar on the big screen. Motel key drink promotion – present your key for complimentary beer (middy), wine or soft drink. Promotions and Raffles every Friday & Saturday nights, Pick the Score, Club 1000 and much more. Bingo every Monday, Poker every Saturday and Wednesday.

Great, friendly atmosphere.

**Address:** Corner Lachlan & Murray Streets,  
Hay NSW 2711

**Club Phone:** 02 6993 1360

## Shops / Services



### Robertson's Hot Bread Kitchen

When in Hay make sure you drop into our shop and tempt your tastebuds with our freshly baked breads, pies and scrumptious cakes.

Enjoy breakfast, lunch or a snack from 5am – 6 days per week. Grab a takeaway, or sit down and relax in our indoor or alfresco dining areas.

There is even a play area for children.

Coaches and large groups welcome.

Customer satisfaction is our policy.

**Owners:** Tim & Jenny Robertson

**Address:** 149 Lachlan Street Hay NSW 2711

**Phone:** 02 6993 1130 **Fax:** 02 6993 4681

**Email:** jenny@robertsons.com.au

**Web:** robertsonshotbread.com.au

## Attractions



### Hay Services Club

*For the information of members and guests.*

- Fully licenced Bistro-Dining room
- Thursday to Monday Lunch & Dinner and takeaways
- Keno, Bowls, Squash
- Riverina Superdraw Thursday nights
- ATM, Raffles every Thursday and Friday
- Courtesy bus
- Function Room and auditorium for meetings, conferences and weddings
- Off street parking available for Motor Homes and Caravans

**Address:** 371 Murray Street, Hay NSW 2711

**Phone:** 02 6993 1206 **Fax:** 02 6993 1735

**Restaurant Phone:** 02 6993 4823

**Email:** hayservicesclub@exemail.com.au



## COVERING ALL YOUR ACCOMMODATION NEEDS IN HAY!



**Phone:** 1800 333 563  
**Web:** [www.nicholasroyalmotel.com.au](http://www.nicholasroyalmotel.com.au)



**Phone:** 02 6993 2260  
**Web:** [www.bidgeemotorinn.com.au](http://www.bidgeemotorinn.com.au)



**Meg's Cottage** Bed & Breakfast

**Phone:** 02 6993 1603  
**Web:** [www.megscottage.com.au](http://www.megscottage.com.au)



**Phone:** 02 6993 1603  
**Web:** [www.charliesretreat.com.au](http://www.charliesretreat.com.au)

### Shops / Services



#### Hay Officesmart Newsagency (Newspower)

Daily newspapers (Melbourne / Sydney & Regional). Wide selection of magazines, souvenirs, postcards, books, greeting cards, stationery & touring guides. NSW lotteries agency, photocopying & phonecards prepaid mobile phones (Telstra, Optus & Vodafone) Internet/email, Fax services, drinks & confectionery, Darrell Lea chocolates outlet, photo express. Open 7 Days.

**Address:** 142 Lachlan Street, Hay NSW 2711  
**Email:** [haynews@bigpond.com](mailto:haynews@bigpond.com)  
**Phone:** 02 6993 1081  
**Fax:** 02 6993 3255

### Shops / Services



#### Havachat Coffee Shop

Sit, relax and let the friendly staff at Havachat serve you the finest coffee, tea and treats.

**Open 7 days a week:** Monday to Friday 9am - 4:30pm  
Saturday & Sunday 9am - 1:30pm

**Address:** 125 Lachlan Street Hay NSW 2711  
**Phone / Fax:** 02 6993 3200

### Attractions



#### Chris McClelland Gallery/Studio

Chris is internationally recognised for his fine detailed graphite and coloured pencil drawings, which reflects his natural unique gift. He has a strong passion for the wildlife of Africa and Australia. His artwork captures movement of the wildlife with extraordinary precision that his animals appear alive. Our gallery is open most days except Sunday or by appointment.

**Address:** 84 Lachlan Street, Hay NSW 2711  
**Phone:** 02 6993 4264  
**Mobile:** 0427 873 122  
**Email:** [wildprints@bigpond.com](mailto:wildprints@bigpond.com)  
**Web:** [www.wildprints.com.au](http://www.wildprints.com.au)

# FOODWORKS HAY

- Fresh Fruit & Vegies
- Full Service Deli
- Liquor Department
- Bagged Ice
- Butchery Department
- Swap & Go Gas
- Fishing Licences
- And all your grocery needs

**Come visit our friendly LOCAL SUPERMARKET**

**Open: Mon - Fri 7:30am - 6:30pm**  
**Sat - Sun 7:30am - 5:00pm**



Proudly Australian owned and truly independent

## FoodWorks Hay

110 Lachlan Street, Hay NSW

Ph: 02 6993 1000 Fax: 02 6993 1681

Email: hay@stores.foodworks.com.au

**FOODWORKS**

W202204



## Shear Outback

Australian Shearers Hall of Fame Sturt Highway. Shear Heritage, Shear Culture, Shear Fun, Great Café & Retail Shop. Open 9am to 5pm everyday. Shearing demonstrations 10.30am, 1pm & 3.30pm.

**Phone:** 02 6993 4000

**Email:** info@shearoutback.com.au



## Hay Gaol

A treasure trove of reminders of times past. Church Street. Open daily 9am to 5pm. Guided tours by prior arrangement.

**Phone:** 02 6993 4045

**Email:** hayvic@hay.nsw.gov.au

# Hay's

## 5 AMAZING MUSEUMS



## Bishop's Lodge

Historic House & Heritage Rose Garden. Cnr Sturt Highway & Roset Street. Open Monday to Saturday 2pm to 4.30pm. Functions & guided tours by arrangement.

**Phone:** 02 6993 1727

**Email:** bishopslodge@westnet.com.au



## Dunera Museum

Internment & Prisoner of War Camps Interpretive Centre. Located in carriages at the 1882 Historic Railway Station. Open daily 9am to 6pm. Guided tours available by arrangement.

**Phone:** 02 6993 2161

**Email:** houstondgcl@bigpond.com



## Hay War Memorial High School

Large collection of war records, photos & artefacts. Pine Street. Open weekdays 9am to 4pm during School terms. Groups by appointment.

**Phone:** 02 6993 1408

**Email:** haywarmem-h.school@det.nsw.edu.au

## HAY VISITOR INFORMATION CENTRE

407 Moppett Street, Hay  
**Phone:** 02 6993 4045

**Email:** hayvic@hay.nsw.gov.au  
**Website:** www.hay.nsw.gov.au



# Central Darling Region

Ivanhoe, Mossgiel, Wilcannia, Menindee, White Cliffs and Tilpa

The Central Darling Region covers the largest area of any local government area in NSW with over 53,000 square kilometres. Although it has a small population the region is renowned for its hospitality and its amazing array of fauna and flora. The region is the gateway to Mungo National Park, Broken Hill and Outback NSW.



## Central Darling Region at a glance

**Towns and Villages:** Ivanhoe, Mossgiel, Wilcannia, Menindee, White Cliffs and Tilpa

**Population:** 2,000

**Main Industries:** Sheep, Cattle, Horticulture, Mining and Tourism

**River:** The Darling

**National Parks:** Mungo, Paroo Darling and Willandra

### Did you know?

Australia's first commercial opal field was established at White Cliffs in 1894

### Events

<b>April -</b>	White Cliffs Gymkhana and Rodeo
<b>June -</b>	Ivanhoe Campdraft
<b>August -</b>	Ivanhoe Quick Shear
<b>October -</b>	Kilfera Field Days (Ivanhoe)

## Must See and Dos

- ✓ Discover the Sandstone Architecture in Wilcannia (post office and its attached residence, the Athenaeum Library (1883) and the impressive courthouse (1880), police station (1881), and the police residence (1880).
- ✓ Visit the traditional craftsmen in Wilcannia.
- ✓ Learn about the history of Ivanhoe - follow the Heritage Trail and check out the mural 'The Pioneers'.
- ✓ Revel in the landscape at any one of a number of National Parks in the region.
- ✓ Spend the quietest, darkest night of your life underground at a Bed and Breakfast or motel at White Cliffs.



**Central Darling Shire**

Reid Street, Wilcannia NSW 2836

**Phone:** 08 8083 8910

**Website:** [www.centraldarling.nsw.gov.au](http://www.centraldarling.nsw.gov.au)

## Ivanhoe

Born through hard work and determination, Ivanhoe represents the classic outback pastoral town. Through tough times and good, flood and crippling drought, towns like Ivanhoe have earned their place in Australia's history.

## History

Ivanhoe was originally situated on a well-used route across western New South Wales between Wilcannia and both Balranald and Booligal. George Williamson purchased the first land in the area between 1869 and 1873 and became a central figure in the town's development. He established a branch store with a liquor licence in 1870. At that stage the store and a bark hut constituted the town. The Ivanhoe Hotel came into existence by 1872 and a Post Office opened on January 1, 1874.

Williamson probably named the town after Sir Walter Scott's novel 'Ivanhoe'. Williamson was a Scot and there were a number of his countrymen in the area. They looked to their country of origin (and its most famous novelist) for other local place names - Mossgiel, Glenro, Waverley (another novel by Scott) and Abbotsford (Scott's birthplace).

A telegraph station opened in 1883, by which time there were about 50 residents, a blacksmith's shop, two hotels, two stores, the telegraph office and a few cottages. By 1884, the town was a horse changing station for Cobb & Co. A police station opened the following year and a school in 1889. Ivanhoe was proclaimed a village in 1890. The arrival of the railway in 1925, and the completion of the rail link from Sydney to Broken Hill in 1927, was a definite boost to the town.

## Attractions

A good introduction to the town can be had by following the eight signposted locations on the Ivanhoe Heritage Trail.



## Wilcannia

When you spend a few minutes taking in the historic buildings around Wilcannia you can quickly imagine the rich and vibrant history of this town. Once known as the 'Queen City of the West', Wilcannia was one of the busiest inland ports and third largest port in Australia. During the 1880s boom years, sandstone was quarried to create the beautiful buildings that today remain as a reminder of that prosperous era.

## History

Australia has been inhabited by the aboriginal people for some 40,000 years. Lake Mungo to the south of Wilcannia and Mootwingi to the north-west give evidence of their long occupation. Because of this, the Aboriginal people have a unique place in our Australian society. The Central Darling area around Wilcannia was held by the Barkindji tribe, and many of the Aboriginal people living in Wilcannia today belong to that tribe. In 1835, Major Thomas Mitchell followed the Bogan and Darling rivers down to Menindee, during which trip he named Mt Murchison (later to become Wilcannia) on the Darling. Settlement along the river commenced prior to 1850, but it was 1855 before the Central Darling runs were consolidated.





Captain Francis Cadell's steamer 'Albury' entered the Darling at Wentworth on 27 January 1859 and reached Mt Murchison in eight days. The township of Wilcannia was notified on 26 June 1866. In 1880 it had a population of 3000 with 13 hotels and was known as 'the Queen City of the West'. Wilcannia became one of the major ports of the Murray Darling system. The paddle steamer trade flourished for 70 years. At the port of Wilcannia in 1887, 218 steamers and their barges unloaded stores weighing 36,170 tons, and 222 loaded wool and other produce weighing 26,552 tons.

In 1890, there were 90 steamers plying the Darling and at one time there were 30 steamers loading or unloading at Wilcannia. Eventually rail and road transport killed the river boats and Wilcannia lost much of its former glory. However, many fine buildings from its early days remain in good condition, making Wilcannia one of the best preserved historic towns in Australia.

## Attractions

There are several fine traditional craftsmen and your visit may be an opportunity to purchase some of their arts and crafts. Wander around town and take in the magnificent sandstone buildings, centre lift bridge and old wharf.



## White Cliffs

White Cliffs is a small mining town of 320 people located just 95km north of Wilcannia. This truly unique underground town is a must see for those who want to see the outback at its best. Stay underground to get a feeling of what it is like to be a local or wander around the unusual landscape – you might just find a gem.

## Menindee

Menindee was the first town settled on the Darling River and is a mecca for bird watchers (there are more bird species here than in Kakadu NT). The area is known as the food bowl of the far west and produces citrus, orchards, stone fruit, grapes and vegetables. Stop and have a drink at the second oldest pub in NSW, the Maidens before visiting the famous Menindee Lakes. Bourke and Wills stayed here during their exploration of inland Australia.

## Tilpa

For a true Outback experience you have to visit the Tilpa Pub on the Darling River. This 100-year old attraction, made from corrugated iron and timber has walls covered with the autographs, dry wit, and messages from the hundreds of people who stop there each year. For a small fee you can pen a message or poem too.

The fishing is also good - with plenty of Murray Cod on offer - while birds make their home around the riverbanks.



# Central Darling Shire - Services

## **MENINDEE Accommodation**

**Albemarle Hotel**  
Menindee St. Ph: 08 8091 4162

**Maidens Hotel**  
59 Yartla St. Ph: 08 8091 4208

**Burke and Wills Motel**  
Yartla St. Ph: 08 8091 4406

**Menindee Bridge Caravan Park**  
Wentworth Rd. Ph: 08 8091 4282

**Menindee Lakes Caravan Park**  
Shore Rd. Ph: 08 8091 4315

**Copi Hollow Caravan Park**  
Copi Hollow via Mendinee  
Ph: 08 8091 4880

**Bindara Station on the Darling**  
Tandou- Bindara Rd via Menindee  
Ph: 08 8091 7412

**Idle View Holiday Cabin**  
Sunset Strip via Menindee  
Ph: 0428 881 437

## **Meals**

**Redsands Takeaway**  
Ph: 08 8091 4444

**Maidens Hotel**  
Yartla St. Ph: 08 8091 4208

**Albemarle Hotel**  
Menindee St. Ph: 08 8091 4212

## **Groceries, Fuel and other Services**

**Coombes Service Station**  
Perry St. Ph: 08 8091 4297

**Menindee Auto Repairs**  
Yartla St. Ph: 08 8091 4458

**Darling River Supermarket**  
Yartla St. Ph: 08 8091 4288

**Nations Roadside Produce Stall**  
Wentworth Ivanhoe Road  
Ph: 08 8091 4215

## **WILCANNIA Accommodation**

**Grahams Motel**  
Woore St. Ph: 08 8091 5040

**Wilcannia Motel**  
Barrier H'way Ph: 08 8091 5802

**Victory Park Caravan Park**  
Barrier H'way. Ph: 08 8091 5600

## **Meals**

**Wilcannia Roadhouse**  
Myer St. Ph: 08 8091 5957

**Wilcannia Golf Club**  
Ross St. Ph: 08 8091 5943

## **Groceries, Fuel and other Services**

**Wilcannia Auto Repairs**  
Ph: 08 8091 5969

**Wilcannia Roadhouse**  
Myer St. Ph: 08 8091 5957

**BP Wilcannia**  
Reid St. Ph: 08 8091 5021

**Wilcannia IGA**  
Ph: 08 8091 5989

**Miss Barretts Coffee Shop**  
Ried St. Ph: 08 8091 5888

## **WHITE CLIFFS Accommodation and Meals**

(\* meals provided, bookings  
essential)

**Opal Pioneer Tourist Park**  
Ph: 08 8091 6688

**White Cliffs Underground Motel**  
Ph: 08 8091 6677 (\*)

**White Cliffs Hotel Motel**  
Ph: 08 8091 6606 (\*)

## **Groceries, Fuel and other Services**

**White Cliffs Store and Visitor  
Information Centre**  
Ph: 08 8091 6611

## **IVANHOE Accommodation**

**Ivanhoe Hotel**  
Ph: 02 6995 1102

**Gypsum Palace Inn**  
Ph: 02 6995 1389

**Ivanhoe Service Station  
(powered sites)**  
Ph: 02 6995 1277

## **Meals**

**Ivanhoe RSL**  
Ph: 02 6995 1208

**Loz's Coffee and Gifts**  
Ph: 02 6995 4838

**Presso Café**  
Ph: 02 6995 1292

## **Groceries, Fuel and other services**

**Starpont Grocery**  
Ph: 02 6995 1206

**Ivanhoe Service Station**  
Ph: 02 6995 1277

## **TILPA Accommodation and Meals**

**Royal Hotel**  
Ph: 02 6837 3928

**Killara Station**  
Ph: 02 6837 3964





# Beyond The Long Paddock

Continue your journey and visit our neighbours and see all that outback NSW has to offer.

## Balranald .... where the wetlands meet the outback



### Must See and Do...

- ✓ Find all the frogs on the 'Frog Trail'
- ✓ Visit Yanga Homestead and Woolshed
- ✓ Ski, swim, fish, and canoe on Yanga Lake
- ✓ Visit Mungo National Park
- ✓ Go fishing on the Murray, Murrumbidgee, Edward, Wakool or Lachlan Rivers
- ✓ Relax by Lake Benanee
- ✓ Explore the Iconic 'Lowbidgee Wetlands' home of our 'Southern Bell Frog'.
- ✓ Step back in time at the 'Malcolm Building Museum'
- ✓ Relax at the Kyalite Hotel
- ✓ Walk the Memorial Bird Trail



[www.visitbalranald.com.au](http://www.visitbalranald.com.au)



1800 444 043

## Outback Beds

*'stay in the outback with friends'*



RING US FOR  
YOUR FREE  
OUTBACK MAP

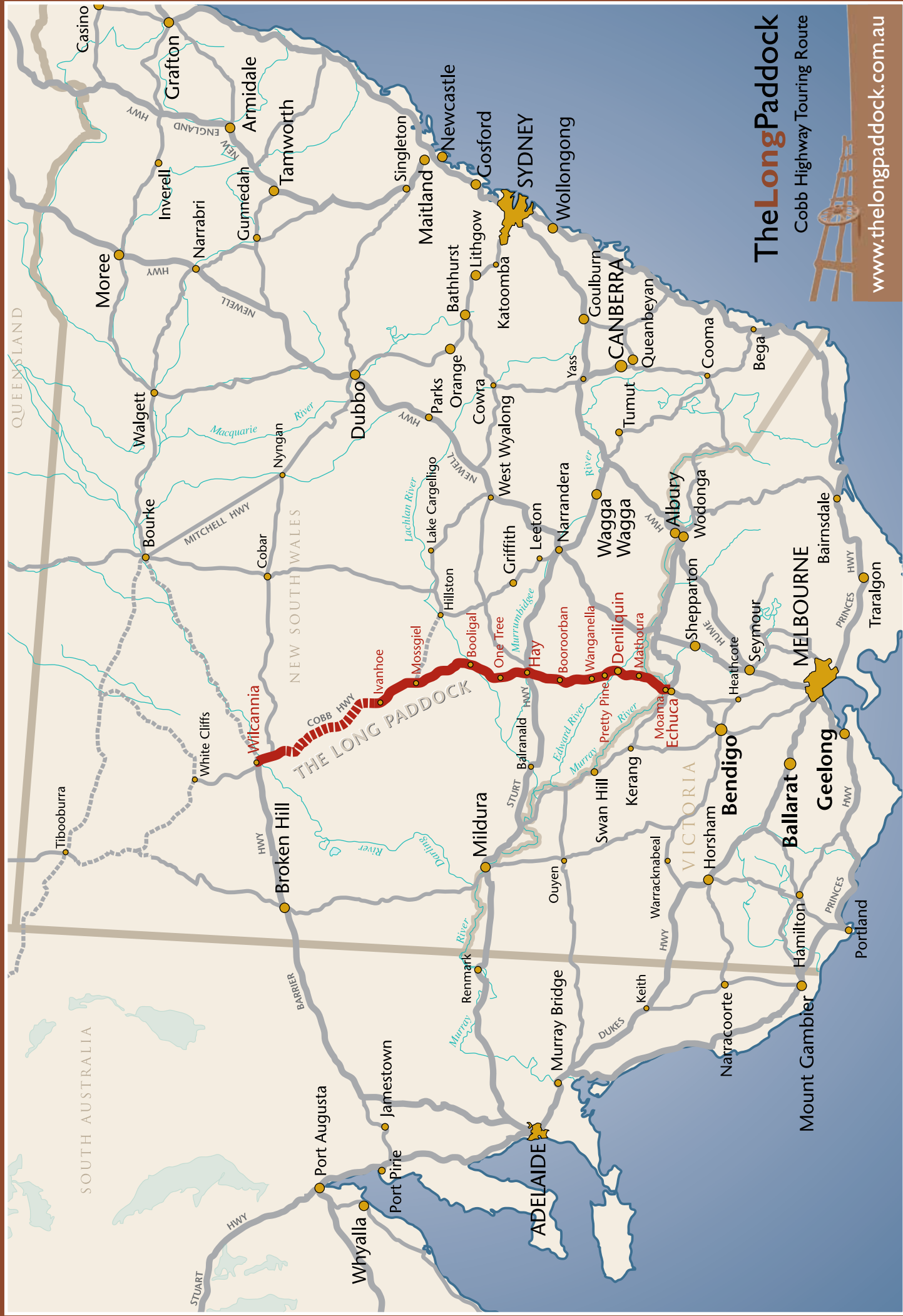
Staying with the Outback Beds network allows you to experience working sheep and cattle stations, B&Bs, self catering cottages, opal mining communities, heritage indulgence, tranquil river campsites, family farm stays and inspiring eco-architecture. You'll find a great place to stay in a place you'll never forget.

Telephone: 1800 005 298 [www.outbackbeds.com.au](http://www.outbackbeds.com.au)









# TheLongPaddock

Cobb Highway Touring Route



[www.thelongpaddock.com.au](http://www.thelongpaddock.com.au)